




Burnt Hill Park

Hebron, Connecticut

Map Key:

- Outer Loop =  (1 ½ miles)
- Inner Loop =  (2/3 mile)
- You Are Here = 



Coordinates of Current Location:

N: 41° 40.877

W: -072° 23.386